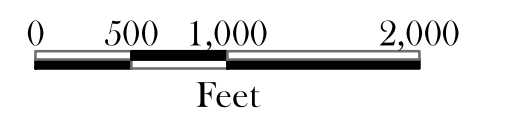
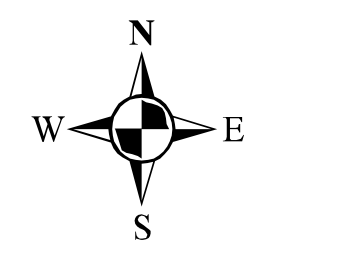
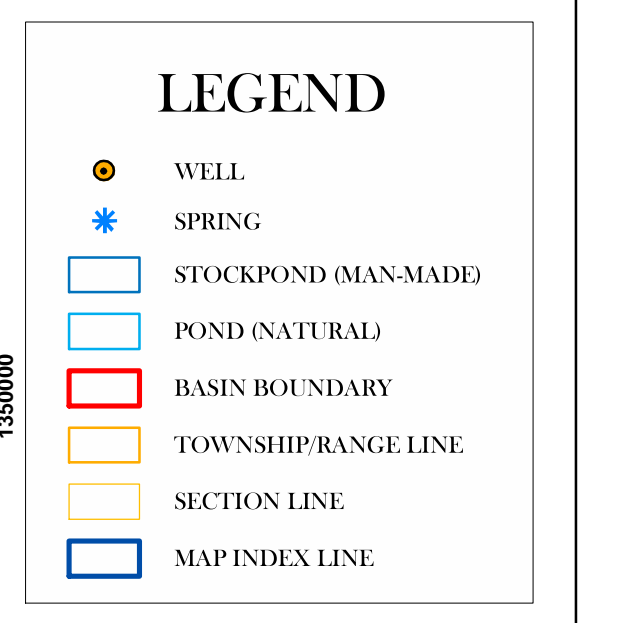


INDEX



October 2005

Labels that are truncated appear on an adjacent map.
 Map is displayed in New Mexico State Plane Coordinate System, West Zone, NAD 1983
 Background Sources:
 USGS Digital Orthophoto Quadrangles (DOQQs), taken October 1997.
 Section, Township, and Range lines received from University of New Mexico GIS web site.

**Zuni River Basin Hydrographic Survey
 Map 9B-4 1" = 1,000'**

Natural Resources Consulting Engineers, Inc.
 Fort Collins, CO Oakland, CA Asmara, ERITREA
 Project Manager:
 L. Niel Allen, P.E., Ph.D.

